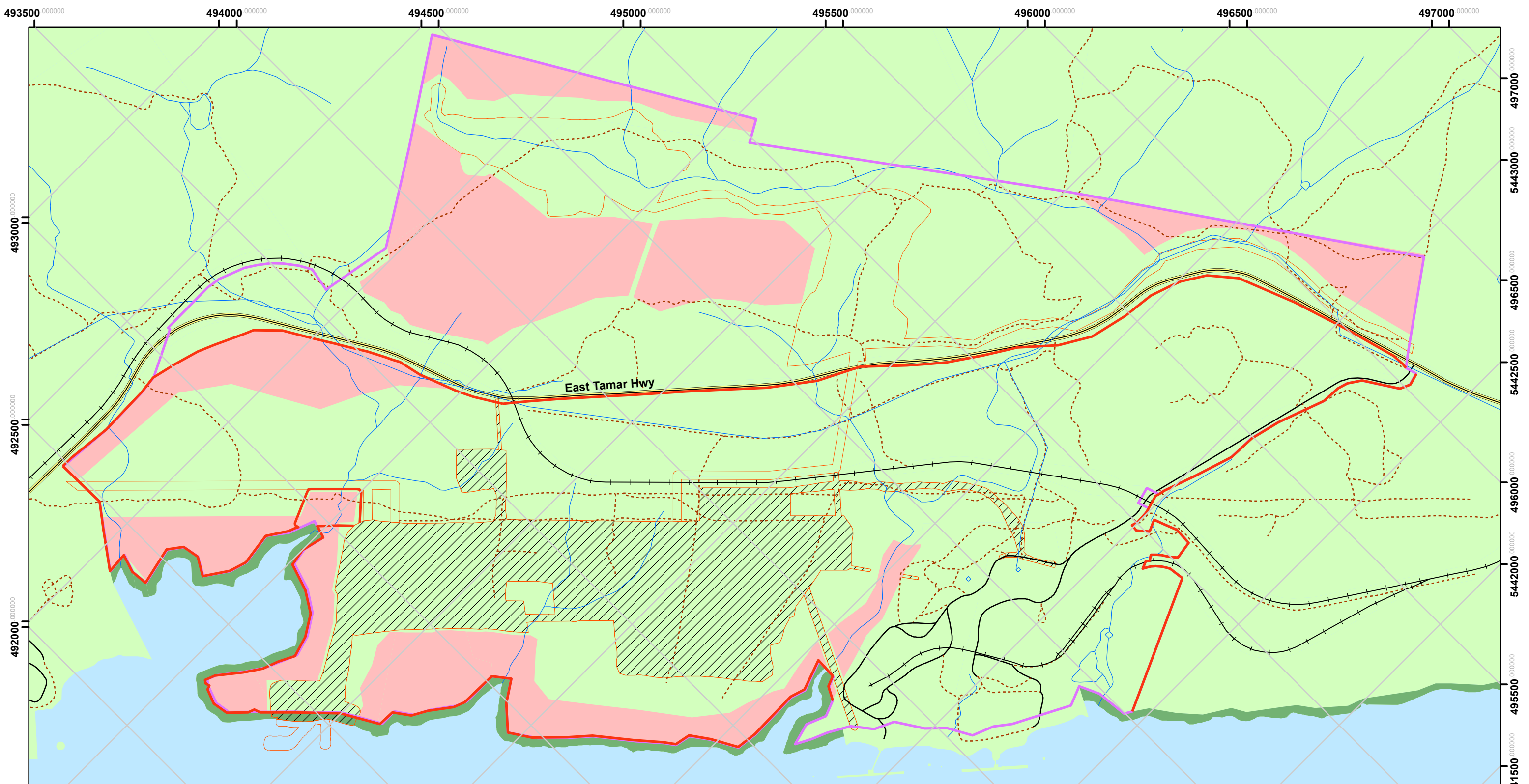












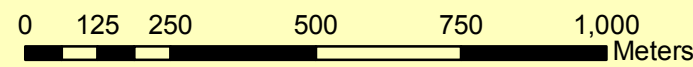
Appendix D
Area of bulk earthworks
relevant to this EIMP module
(Identical to the area of Module B vegetation disturbance)



Gunns Pulpmill: EIMP Module B Vegetation Disturbance

Legend

- | | |
|---|---|
|  Perimeter Fence |  Vegetation Clearing - Module B (92ha) |
|  Streams |  Property Boundary |
|  Road (Sealed) |  Mill Site Boundary |
|  Road (Unsealed) |  Gunns Reserve Network (152ha) |
|  Rail |  Coastal Reserve |
| |  Tamar Estuary |



Coordinate System MGA(GDA 94) Zone 55
 Base data supplied by the LIST-www.thelist.tas.gov.au.
 Date 20th December 2007

