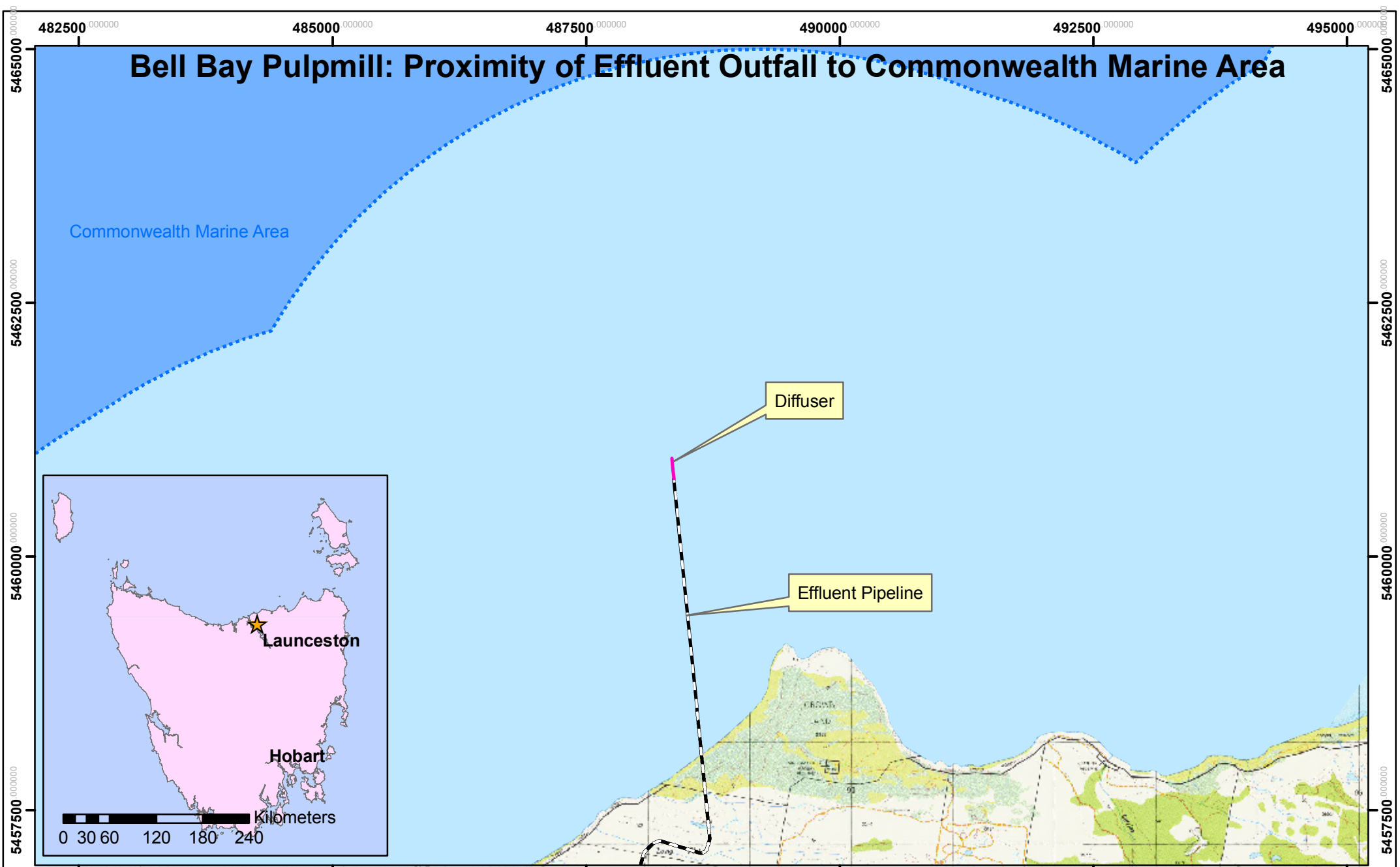






Bell Bay Pulpmill: Proximity of Effluent Outfall to Commonwealth Marine Area



Coordinate System: MGA (GDA 94) zone 55.
Basemap supplied by the TASMAR
Base data supplied by the LIST
- www.thelist.tas.gov.au
Date 19th April 2007

Legend

-  Commonwealth Marine Area
-  Bass Strait
-  Effluent Pipeline
-  Diffuser

